





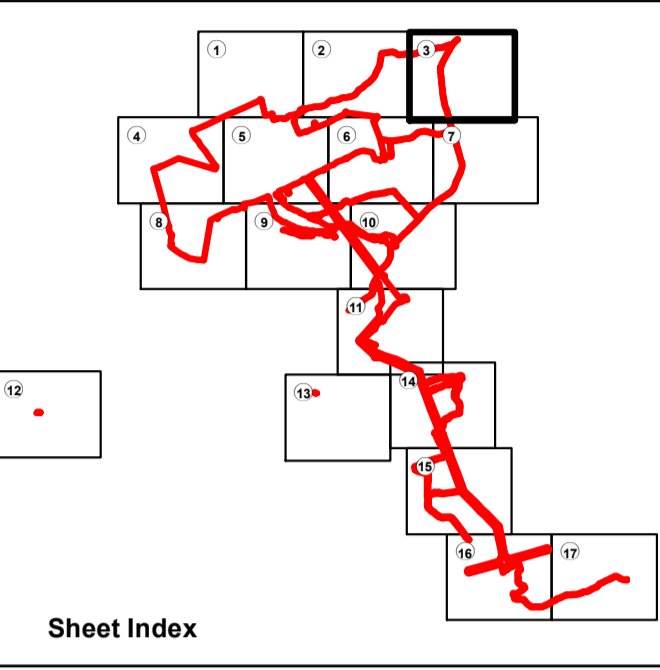


Legend

-  Site Notice
-  Substitute Consent Application Boundary
-  Bridge upgrade
-  Access Road to Wind Farm Site
-  Upgrade works to section of Black Road
-  Contours



Notes:

- Drawing prepared using Irish Transverse Mercator (ITM) Map Grid
- Site access at Black road

(See drawing QS-000280-01-D460-024-001-000 for details)

Maps shown on drawing:
Galway 5000 sheets 3746,3747,3748,3749, 3804,3805,3806,3807,
3862,3863,3864,3865,3919,3920,3921 & 3922

0	27.07.20	Issued for substitute consent				E.O'S	E.O'S	J.McL.	H.O'K
IV	DATE	REVISION DESCRIPTION				DRN	PROD	VER	APP

ALL RIGHTS RESERVED. NO PART OF THIS WORK MAY BE MODIFIED, REPRODUCED OR COPIED IN ANY FORM OR BY ANY MEANS - GRAPHIC, ELECTRONIC OR MECHANICAL, INCLUDING PHOTOCOPYING, RECORDING, TAPING OR USED FOR ANY PURPOSE OTHER THAN ITS DESIGNATED PURPOSE, WITHOUT THE WRITTEN PERMISSION OF ESB.

PURPOSE OF ISSUE - PRELIMINARY UNLESS INDICATED

CLIENT APPROVAL ☐ PLANNING ☒ TENDER ☐ CONSTRUCTION ☐ AS-BUILT ☐

CLIENT	Gort Wind Farms Ltd
--------	---------------------

PROJECT

Derrybrien Wind Farm Project

CONTRACT

**Existing -
Site Layout
Sheet 3 of 17**

PRODUCTION UNIT
CIVIL & ENVIRONMENTAL ENGINEERING



Engineering and Major Projects,
One Dublin Airport Central, Dublin Airport,
Cloghran, Co. Dublin, K67 XF72, Ireland.

Tel: +353 (0)1 703 8000 Web: www.esb.ie

Engineering and Major Projects is a division of ESB

DRAWN	PRODUCED	VERIFIED	APPROVED	APPROVAL DATE	
E.O'Shea	E.O'Shea	J.McLoughlin	H.O'Keeffe	27/07/2020	
CLIENT REF.			NO. OF SHEETS	SIZE	SCALE
			3/17	A1	1:2,500

DRAWING NUMBER

SHEET REV

QS-000280-01-D460-019-003-000